

My Stop – GPS Bus Tracking System

Lawrence Township Transportation is working with My Stop to provide GPS tracking information for our buses and give families more exact information about their child's bus arrival.

First, you will need to obtain your log in information. Your username and password is your student's Family ID number. If you do not know your Family ID number, please follow the instructions given below to obtain that information.

Step 1: Log into Skyward Family Access – If you do not have a username and password for Family Access, please contact your school. [Click here to go to Skyward](#) and then log in using your Family Access username and password.

Step 2: From the Family Access Home Screen, select **Student Info** from the side toolbar.

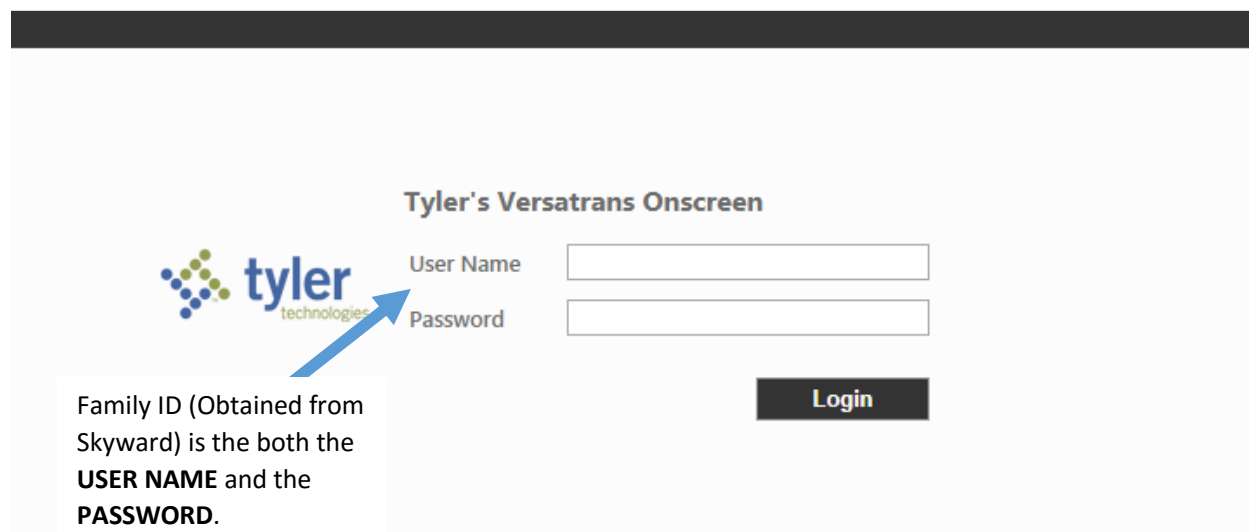
Step 3: From the Student Information page, click on the '**View (your student's first name) Family**' link.

Step 4: A Pop-Up window will appear and you can retrieve your Family ID from this window. You will use the Family ID as your login to the Transportation website (see below). Please note that the Family ID is the same for all students attached to your family. You will not need to access each Student Family page.


Step 5: My Stop can be utilized two different ways; via the website or via the app on your smartphone device. Please visit the website, <https://bus.ltschools.org/onscreen/Login.aspx> or in the App Store of your mobile device search Versa Trans My Stop (free purchase).

Follow these steps for My Stop

To Log In to the website:



Tyler's Versatrans Onscreen

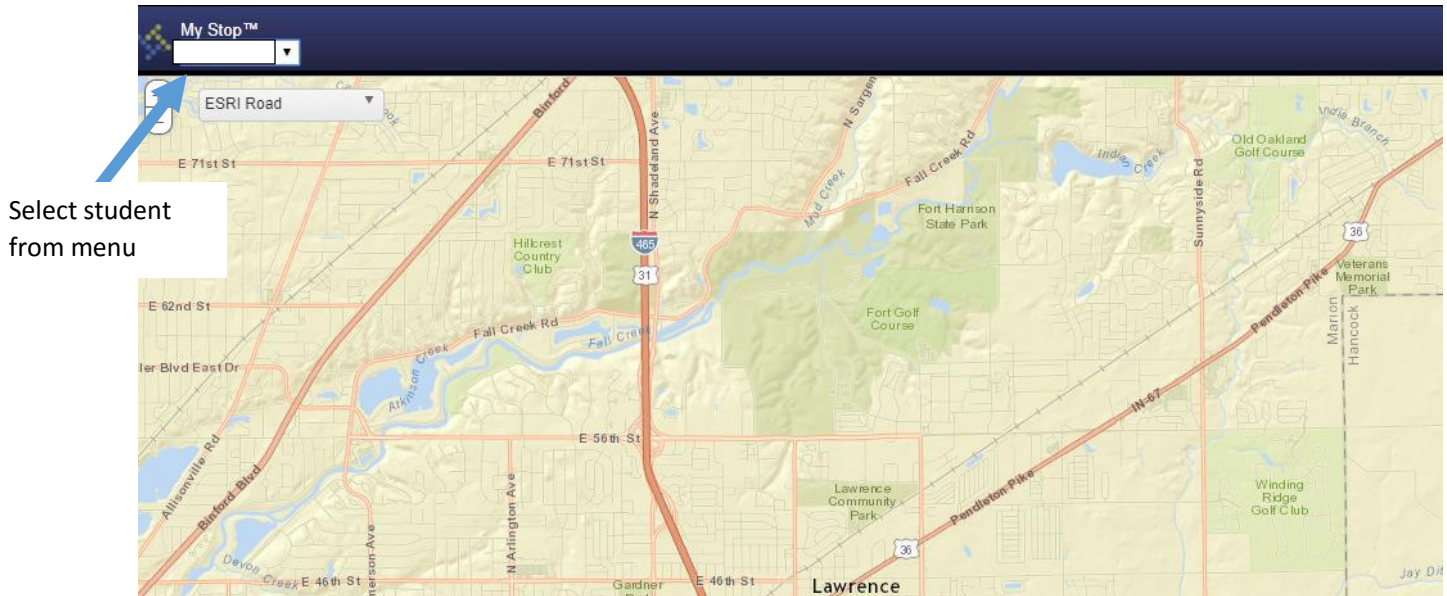
 User Name
Password

Login

Family ID (Obtained from Skyward) is the both the **USER NAME** and the **PASSWORD**.

Selecting A Student

If you have more than one child, you will be able to select the child that you wish to see bus information for from the drop down menu at the top left.



There are also buttons at the top left corner of the screen that will let you zoom in and out, and change the background from the illustrated map to an aerial photograph of the area.

Monitoring Your Bus

If your bus is out on its route, you will see a green line showing the bus route, a yellow flag showing its current position, and an orange pin showing your stop (not pictured.) At the bottom of the screen, you will see the time you can expect the bus to arrive, and how far ahead or behind schedule that it is currently running.

Note: This app estimates travel time along the scheduled route. If the bus is sitting waiting to load or unload, is stuck behind an accident or train, or has to take a detour, the estimated arrival time may not be accurate. This app can also be inaccurate if a replacement bus is used. **Please use this system only as a guide.**